

Scaled data based on original data using  
LM-79-08 Approved Method: Electrical and Photometric Measurements of Solid-  
State Lighting Products

Test Report Prepared for  
Cooper Lighting Solutions  
(formerly Eaton)

Brand: McGRAW-EDISON

Report Number: P956559

Luminaire Tested: **GALN-SB9A-935-U-SLR-HSS**

Issue Date: 1/21/2025

**Test Information**

Test Method: LM-79-08  
Report Number: P956559  
TEST IS SCALED FROM IESNA LM-79-08 TEST DATA (G2-2411-289-9)  
Test Lab: INNOVATION CENTER  
Issue Date: 1/21/2025  
Manufacturer: COOPER LIGHTING SOLUTIONS (FORMERLY EATON)  
Product Line: McGRAW-EDISON  
Catalog Number: GALN-SB9A-935-U-SLR-HSS  
Description: GALLEON AREA AND ROADWAY HIGH DENSITY LED LUMINAIRE  
(9) 90 CRI, 3500K, 350mA LIGHTSQUARES WITH 26 LEDS EACH AND SPILL LIGHT  
ELIMINATOR RIGHT OPTICS WITH HOUSE SIDE SHIELD  
Light Source: -  
Ballast/Driver: -

**Summary**

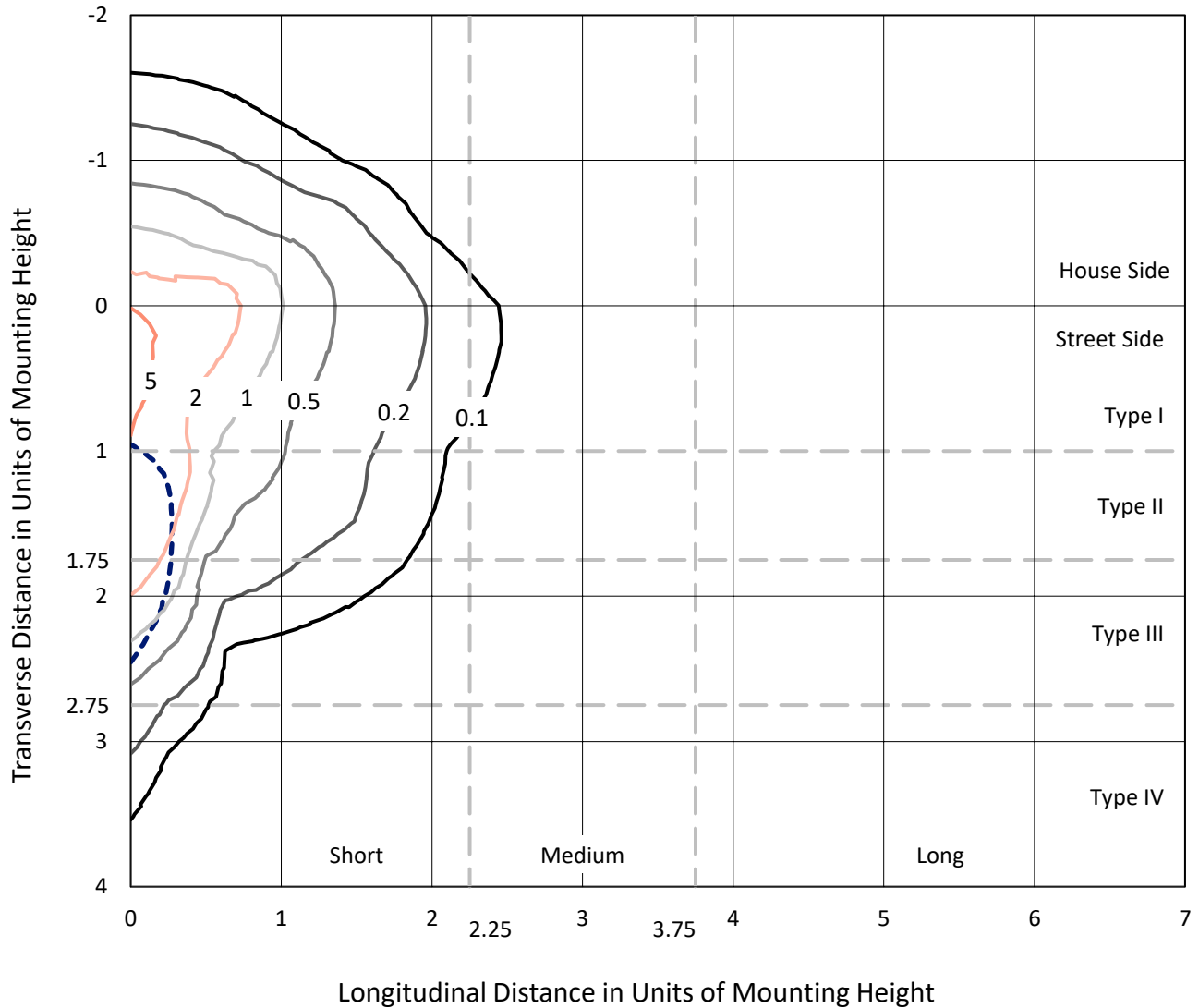
Lumens per Lamp: N/A  
Luminaire Lumens: 21692 lumens  
Efficiency: N/A  
Efficacy: 84.9 lumens/watt  
Luminous Opening: Rectangular (W 1.5' x L: 1.5' x H: 0')  
IES Classification: Type IV - Short  
BUG Rating: B2 - U0 - G4  
  
Input Watts (W): 255.5  
Input Voltage (V): NR  
Input Current (Ain): NR  
Voltage Rise (V): NR  
Power Factor: NR  
Total Harmonic Distortion (THDi): NR  
Frequency (hertz): 60  
Stabilization Time: NR  
Operation Time: NR  
Ambient Temperature (°C): NR  
Test Distance: 24 FT



REPORT NUMBER: P956559  
 CATALOG NUMBER: GALN-SB9A-935-U-SLR-HSS

### Iso-Footcandle Lines of Horizontal Illumination

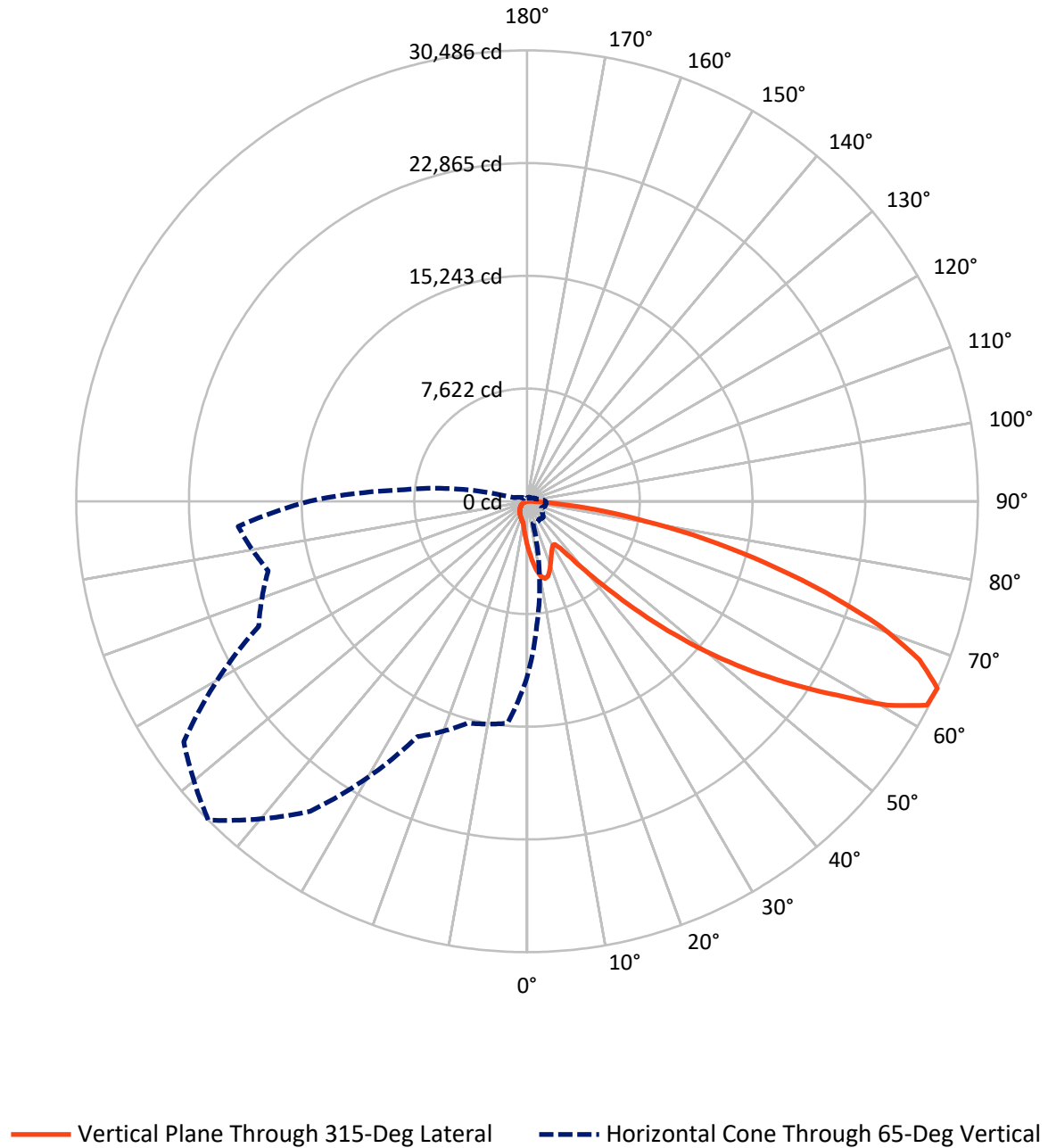
× Max cd  
 - - - 1/2 Max cd



Based on 25 foot mounting height. Maximum calculated value = 6.7 fc  
 Type IV - Short - N/A

REPORT NUMBER: P956559  
CATALOG NUMBER: GALN-SB9A-935-U-SLR-HSS

### Luminous Intensity Polar Plot



REPORT NUMBER: P956559  
 CATALOG NUMBER: GALN-SB9A-935-U-SLR-HSS

**FLUX DISTRIBUTION:**

		Downward	Upward	Total
<b>House Side</b>	Lumens	3037.8	0.0	3037.8
	% Fixture	14.0	0.0	14.0
<b>Street Side</b>	Lumens	18654.2	0.0	18654.2
	% Fixture	86.0	0.0	86.0
<b>Total</b>	Lumens	21692.0	0.0	21692.0
	% Fixture	100.0	0.0	100.0

**ZONAL LUMENS:**

Zone	Lumens	% Fixture
0°-10°	295.7	1.4
10°-20°	886.5	4.1
20°-30°	1306.0	6.0
30°-40°	1677.8	7.7
40°-50°	2713.5	12.5
50°-60°	4758.4	21.9
60°-70°	5954.1	27.4
70°-80°	3479.3	16.0
80°-90°	620.8	2.9
90°-100°	0.0	0.0
100°-110°	0.0	0.0
110°-120°	0.0	0.0
120°-130°	0.0	0.0
130°-140°	0.0	0.0
140°-150°	0.0	0.0
150°-160°	0.0	0.0
160°-170°	0.0	0.0
170°-180°	0.0	0.0
0°-90°	21692.0	100.0
0°-180°	21692.0	100.0

**Coefficient of Utilization**



REPORT NUMBER: P956559

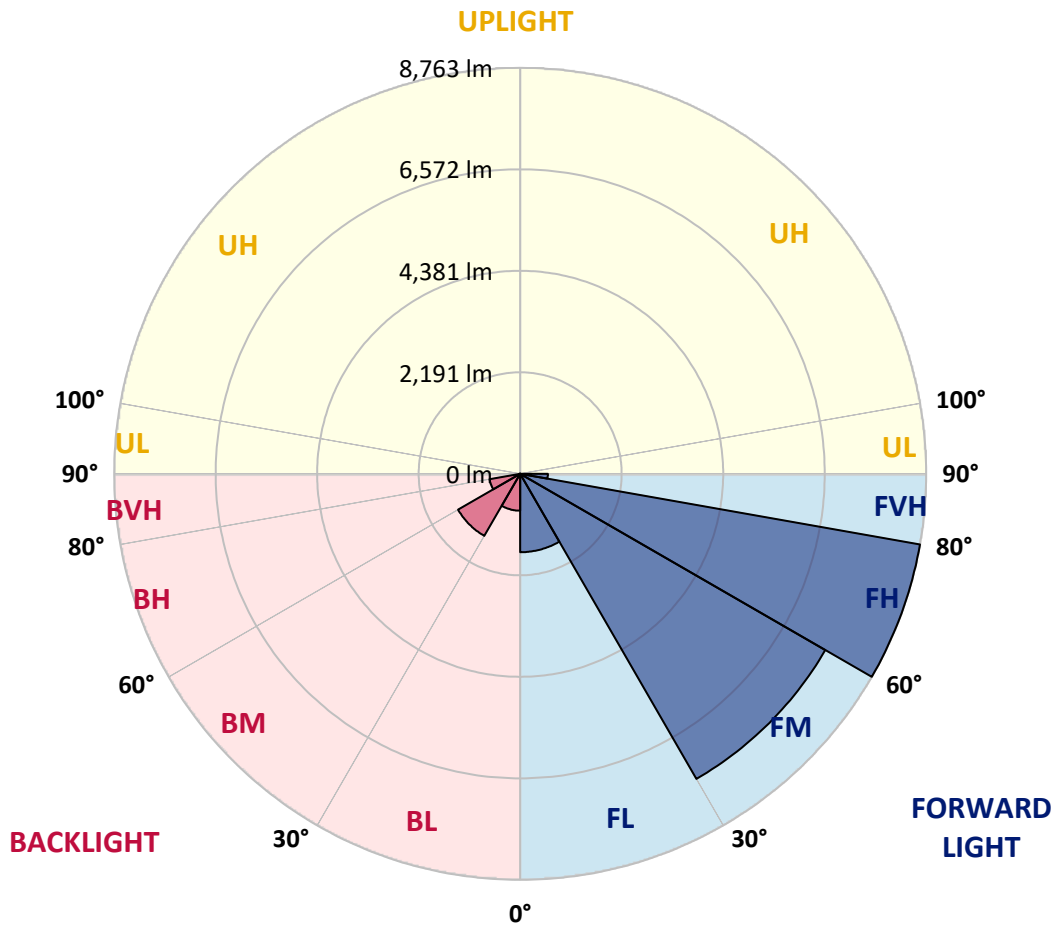
CATALOG NUMBER: GALN-SB9A-935-U-SLR-HSS

**LUMINAIRE CLASSIFICATION SYSTEM LUMEN TABLE AND BUG RATING:**

Zone	Lumens	% Fixture	Zone Rating/Lumen Limit		
			B	U	G
FL (0°-30°)	1691.9	7.8			
FM (30°-60°)	7602.8	35.0			
FH (60°-80°)	8762.6	40.4			G4/12000
FVH (80°-90°)	596.9	2.8			G4/750
BL (0°-30°)	796.3	3.7	B2/1000		
BM (30°-60°)	1546.9	7.1	B2/2500		
BH (60°-80°)	670.8	3.1	B2/1000		G2/1000
BVH (80°-90°)	23.8	0.1			G1/100
UL (90°-100°)	0.0	0.0		U0/0	
UH (100°-180°)	0.0	0.0		U0/0	

**BUG Rating: B2-U0-G4**

Type IV Short



REPORT NUMBER: P956559  
 CATALOG NUMBER: GALN-SB9A-935-U-SLR-HSS

**CANDELA DISTRIBUTION (FULL):**

	0°	5°	15°	25°	35°	45°	55°	65°	75°	85°
0°	3003.6	3003.6	3003.6	3003.6	3003.6	3003.6	3003.6	3003.6	3003.6	3003.6
2.5°	3393.7	3335.4	3301.0	3215.8	3130.7	3061.9	2969.3	2908.0	2834.8	2764.6
5°	3782.2	3688.1	3574.5	3419.1	3277.1	3132.2	2991.7	2852.7	2706.3	2571.8
7.5°	4111.0	3975.0	3774.7	3568.5	3387.7	3212.9	3048.5	2864.7	2686.8	2476.1
10°	4362.0	4188.7	3925.7	3655.2	3447.5	3271.1	3111.2	2955.8	2776.5	2522.5
12.5°	4514.4	4329.1	4016.8	3700.0	3462.4	3265.2	3141.1	3072.4	3002.2	2749.6
15°	4626.5	4426.3	4081.1	3731.4	3428.0	3186.0	3094.8	3163.5	3244.2	3082.8
17.5°	4743.1	4532.4	4164.8	3744.8	3335.4	3032.0	2993.2	3171.0	3357.8	3350.3
20°	4853.7	4644.4	4238.0	3735.9	3186.0	2845.2	2879.6	3106.8	3323.4	3414.6
22.5°	4980.7	4759.5	4308.2	3701.5	2991.7	2670.4	2778.0	3005.1	3194.9	3302.5
25°	5136.1	4904.5	4406.8	3650.7	2782.5	2525.5	2674.9	2887.1	3041.0	3115.7
27.5°	5303.5	5077.8	4538.3	3623.8	2613.6	2422.3	2558.3	2746.6	2884.1	2936.4
30°	5511.2	5279.5	4693.8	3593.9	2503.0	2362.6	2437.3	2583.7	2718.2	2770.5
32.5°	5738.3	5503.7	4843.2	3522.2	2435.8	2317.7	2319.2	2411.9	2534.4	2597.2
35°	6022.2	5772.7	5003.1	3365.3	2382.0	2265.4	2204.2	2249.0	2350.6	2425.3
37.5°	6427.2	6125.3	5198.9	3141.1	2302.8	2184.7	2083.1	2093.6	2171.3	2253.5
40°	6986.1	6599.1	5429.0	2908.0	2189.2	2071.2	1950.1	1945.6	2002.4	2083.1
42.5°	7742.2	7225.2	5705.4	2685.4	2080.1	1933.7	1809.7	1802.2	1847.0	1917.3
45°	8740.5	8026.2	6044.7	2494.1	1995.0	1799.2	1676.7	1673.7	1711.0	1772.3
47.5°	10018.1	9139.5	6383.9	2364.1	1950.1	1693.1	1567.6	1573.6	1606.4	1661.7
50°	11672.4	10590.5	6487.0	2298.3	1950.1	1636.3	1470.4	1500.3	1527.2	1569.1
52.5°	13655.4	11983.2	6146.3	2238.5	1962.1	1643.8	1388.3	1452.5	1471.9	1507.8
55°	15493.4	12666.1	5284.0	2156.4	1965.1	1690.1	1318.0	1413.7	1449.5	1463.0
57.5°	16560.4	12431.5	4272.4	2017.4	1953.1	1721.5	1273.2	1365.8	1434.6	1443.5
60°	16357.2	11608.1	3145.6	1911.3	1865.0	1709.5	1259.7	1292.6	1401.7	1415.2
62.5°	14791.1	10227.3	2183.2	1829.1	1670.7	1657.2	1255.3	1177.5	1330.0	1362.8
65°	11889.1	8051.6	1542.2	1575.0	1464.5	1543.7	1231.3	1058.0	1243.3	1288.1
67.5°	8625.4	5448.4	1113.3	1276.2	1327.0	1359.9	1177.5	971.3	1144.7	1204.4
70°	5535.1	2942.4	781.5	842.8	1117.8	1155.1	1084.9	893.6	1044.6	1113.3
72.5°	3934.6	1737.9	561.9	590.3	898.1	962.4	954.9	807.0	928.0	1011.7
75°	2715.2	957.9	379.6	421.4	651.5	781.5	736.7	693.4	786.0	871.2
77.5°	1702.1	428.9	227.1	292.9	427.4	614.2	505.1	536.5	612.7	691.9
80°	947.4	165.9	127.0	194.3	233.1	446.8	279.4	345.2	451.3	508.1
82.5°	206.2	20.9	56.8	83.7	91.2	260.0	147.9	200.2	283.9	279.4
85°	0.0	0.0	10.5	12.0	6.0	112.1	53.8	65.8	92.6	86.7
87.5°	0.0	0.0	0.0	0.0	0.0	0.0	0.0	0.0	0.0	3.0
90°	0.0	0.0	0.0	0.0	0.0	0.0	0.0	0.0	0.0	0.0

REPORT NUMBER: P956559  
 CATALOG NUMBER: GALN-SB9A-935-U-SLR-HSS

**CANDELA DISTRIBUTION (continued):**

90°		95°	105°	115°	125°	135°	145°	155°	165°	175°	180°
3003.6	0°	3003.6	3003.6	3003.6	3003.6	3003.6	3003.6	3003.6	3003.6	3003.6	3003.6
2701.8	2.5°	2689.8	2616.6	2562.8	2535.9	2513.5	2534.4	2546.4	2546.4	2597.2	2627.1
2489.6	5°	2437.3	2305.8	2205.7	2138.4	2098.1	2111.5	2126.5	2142.9	2207.2	2250.5
2364.1	7.5°	2262.4	2060.7	1908.3	1814.1	1764.8	1772.3	1782.8	1796.2	1859.0	1902.3
2382.0	10°	2229.6	1939.7	1724.5	1600.5	1540.7	1530.2	1524.2	1519.8	1557.1	1590.0
2585.2	12.5°	2364.1	1945.6	1645.3	1494.4	1421.1	1389.7	1353.9	1325.5	1331.5	1352.4
2893.1	15°	2604.7	2021.9	1619.9	1439.1	1347.9	1295.6	1253.8	1219.4	1211.9	1219.4
3162.0	17.5°	2879.6	2125.0	1616.9	1391.2	1277.7	1223.9	1189.5	1158.1	1147.7	1149.2
3313.0	20°	3061.9	2207.2	1607.9	1337.4	1210.4	1162.6	1132.7	1101.3	1090.9	1093.9
3271.1	22.5°	3079.9	2250.5	1594.5	1277.7	1143.2	1102.8	1072.9	1044.6	1043.1	1043.1
3114.2	25°	2982.7	2250.5	1566.1	1223.9	1078.9	1043.1	1016.2	981.8	987.8	990.8
2936.4	27.5°	2831.8	2196.7	1512.3	1180.5	1023.6	986.3	959.4	928.0	935.5	939.9
2770.5	30°	2682.4	2128.0	1448.0	1131.2	971.3	928.0	908.6	881.7	884.7	890.6
2606.2	32.5°	2543.4	2054.7	1371.8	1090.9	919.0	875.7	860.7	830.9	835.3	841.3
2444.8	35°	2405.9	1974.0	1282.2	1043.1	871.2	827.9	815.9	781.5	784.5	793.5
2283.4	37.5°	2258.0	1888.9	1208.9	995.2	824.9	780.1	768.1	732.2	735.2	745.7
2116.0	40°	2102.6	1805.2	1137.2	944.4	775.6	730.7	720.3	681.4	684.4	696.4
1951.6	42.5°	1945.6	1714.0	1081.9	878.7	724.8	676.9	666.5	630.6	635.1	648.5
1808.2	45°	1800.7	1604.9	1046.0	805.5	676.9	623.1	612.7	579.8	588.8	603.7
1687.1	47.5°	1676.7	1492.9	1031.1	744.2	626.1	567.9	558.9	532.0	546.9	563.4
1584.0	50°	1570.6	1385.3	1011.7	681.4	578.3	520.0	511.1	493.1	512.6	529.0
1513.8	52.5°	1494.4	1262.7	969.8	624.6	536.5	479.7	476.7	467.7	485.7	500.6
1461.5	55°	1428.6	1135.7	902.6	575.3	499.1	445.3	448.3	443.8	458.8	470.7
1430.1	57.5°	1368.8	1025.1	817.4	536.5	458.8	415.4	424.4	418.4	425.9	433.4
1397.2	60°	1297.1	913.0	715.8	493.1	410.9	385.5	396.0	379.6	378.1	381.1
1337.4	62.5°	1191.0	762.1	609.7	439.3	369.1	352.7	357.2	325.8	301.9	301.9
1249.3	65°	1043.1	612.7	511.1	379.6	321.3	307.8	304.8	260.0	227.1	224.2
1153.6	67.5°	871.2	503.6	424.4	319.8	267.5	258.5	261.5	228.6	195.8	192.8
1058.0	70°	709.8	416.9	342.2	255.5	206.2	215.2	228.6	195.8	164.4	159.9
945.9	72.5°	576.8	331.7	267.5	195.8	152.4	177.8	194.3	159.9	130.0	127.0
807.0	75°	445.3	243.6	191.3	133.0	110.6	137.5	152.4	116.6	92.6	88.2
624.6	77.5°	297.4	150.9	107.6	83.7	65.8	94.1	101.6	61.3	53.8	52.3
454.3	80°	180.8	70.2	46.3	40.3	22.4	34.4	40.3	25.4	28.4	29.9
242.1	82.5°	91.2	19.4	7.5	1.5	0.0	0.0	12.0	6.0	12.0	14.9
65.8	85°	7.5	0.0	0.0	0.0	0.0	0.0	0.0	0.0	3.0	7.5
0.0	87.5°	0.0	0.0	0.0	0.0	0.0	0.0	0.0	0.0	0.0	0.0
0.0	90°	0.0	0.0	0.0	0.0	0.0	0.0	0.0	0.0	0.0	0.0

REPORT NUMBER: P956559  
 CATALOG NUMBER: GALN-SB9A-935-U-SLR-HSS

**CANDELA DISTRIBUTION (continued):**

185°		195°	205°	215°	225°	235°	245°	255°	265°	270°	275°
3003.6	0°	3003.6	3003.6	3003.6	3003.6	3003.6	3003.6	3003.6	3003.6	3003.6	3003.6
2639.0	2.5°	2722.7	2785.5	2845.2	2940.9	3039.5	3136.6	3235.3	3330.9	3365.3	3390.7
2278.9	5°	2408.9	2526.9	2664.4	2854.2	3057.4	3266.7	3478.9	3673.1	3761.3	3821.1
1939.7	7.5°	2084.6	2238.5	2435.8	2721.2	3039.5	3372.8	3706.0	4012.3	4154.3	4269.4
1619.9	10°	1763.3	1930.7	2180.3	2506.0	2936.4	3414.6	3874.9	4296.3	4480.1	4625.0
1389.7	12.5°	1480.9	1637.8	1899.3	2259.5	2775.0	3381.7	3972.0	4478.6	4695.3	4858.1
1225.4	15°	1282.2	1392.7	1624.4	2012.9	2583.7	3275.6	3978.0	4565.2	4802.8	4973.2
1156.6	17.5°	1171.6	1208.9	1359.9	1761.8	2371.5	3136.6	3922.7	4595.1	4849.2	5007.6
1095.4	20°	1111.8	1117.8	1159.6	1436.1	2099.6	3006.6	3870.4	4625.0	4892.5	5025.5
1052.0	22.5°	1064.0	1064.0	1074.4	1174.6	1748.4	2851.2	3853.9	4677.3	4952.3	5034.5
1002.7	25°	1020.6	1020.6	1023.6	1050.5	1385.3	2613.6	3843.5	4758.0	5034.5	5056.9
953.4	27.5°	975.8	977.3	977.3	992.2	1116.3	2290.8	3798.6	4862.6	5133.1	5086.8
905.6	30°	931.0	934.0	934.0	944.4	987.8	1912.8	3710.5	4988.1	5261.6	5125.6
857.8	32.5°	886.2	889.1	889.1	898.1	929.5	1527.2	3599.9	5103.2	5391.6	5142.1
811.4	35°	839.8	844.3	841.3	853.3	886.2	1214.9	3459.4	5218.3	5532.1	5194.4
766.6	37.5°	793.5	796.5	795.0	807.0	844.3	1049.0	3296.5	5305.0	5723.4	5310.9
718.8	40°	747.2	745.7	745.7	759.1	799.5	1001.2	3091.8	5442.4	5998.3	5515.7
671.0	42.5°	699.4	699.4	696.4	711.3	760.6	965.4	2896.1	5689.0	6398.8	5841.4
626.1	45°	656.0	654.5	648.5	662.0	723.3	902.6	2827.3	6149.3	6990.6	6368.9
581.3	47.5°	614.2	612.7	597.7	609.7	678.4	845.8	3084.3	6902.4	7811.0	7144.5
545.4	50°	576.8	578.3	549.9	560.4	633.6	802.5	3641.7	7879.7	8900.4	8189.1
515.6	52.5°	542.4	542.4	505.1	511.1	578.3	763.6	4172.2	8939.2	10337.9	9646.0
484.2	55°	508.1	505.1	463.2	466.2	523.0	708.3	4251.4	9973.3	12298.5	11838.3
449.8	57.5°	469.2	463.2	424.4	424.4	472.2	668.0	3685.1	10768.3	14731.3	15060.1
385.5	60°	421.4	416.9	391.5	384.0	431.9	703.8	2600.2	10861.0	16300.4	19344.4
306.3	62.5°	360.1	366.1	352.7	342.2	393.0	730.7	1540.7	10115.3	15920.8	20707.2
237.6	65°	283.9	307.8	304.8	297.4	431.9	615.7	910.1	8683.7	14756.7	19607.4
207.7	67.5°	242.1	258.5	254.0	254.0	452.8	467.7	572.3	6784.4	13154.8	18302.8
173.3	70°	206.2	222.7	206.2	206.2	342.2	283.9	396.0	4737.1	11425.8	16859.3
139.0	72.5°	170.4	186.8	168.9	156.9	273.5	212.2	289.9	2960.3	9785.0	15356.0
98.6	75°	130.0	149.4	136.0	121.0	180.8	158.4	219.7	1720.0	8106.9	13138.3
59.8	77.5°	82.2	107.6	101.6	85.2	133.0	115.1	158.4	1023.6	6255.4	10266.2
35.9	80°	50.8	55.3	56.8	53.8	76.2	77.7	107.6	582.8	4281.3	7155.0
22.4	82.5°	32.9	32.9	25.4	28.4	37.4	44.8	61.3	219.7	2516.5	4356.0
13.4	85°	23.9	20.9	13.4	13.4	17.9	22.4	23.9	67.2	1020.6	1720.0
6.0	87.5°	12.0	10.5	4.5	6.0	9.0	7.5	6.0	3.0	257.0	549.9
0.0	90°	0.0	0.0	0.0	0.0	0.0	0.0	0.0	0.0	0.0	0.0

REPORT NUMBER: P956559  
 CATALOG NUMBER: GALN-SB9A-935-U-SLR-HSS

**CANDELA DISTRIBUTION (continued):**

285°		295°	305°	315°	325°	335°	345°	355°	360°
3003.6	0°	3003.6	3003.6	3003.6	3003.6	3003.6	3003.6	3003.6	3003.6
3447.5	2.5°	3477.4	3523.7	3526.7	3526.7	3486.3	3484.8	3402.6	3393.7
3955.6	5°	4094.5	4124.4	4131.9	4116.9	4036.2	3976.5	3816.6	3782.2
4474.1	7.5°	4659.4	4719.2	4719.2	4683.3	4551.8	4429.3	4197.6	4111.0
4903.0	10°	5110.7	5179.4	5164.5	5091.3	4925.4	4756.5	4475.6	4362.0
5163.0	12.5°	5330.4	5400.6	5361.7	5278.1	5116.7	4938.8	4643.0	4514.4
5237.7	15°	5325.9	5306.4	5266.1	5255.6	5177.9	5043.4	4767.0	4626.5
5191.4	17.5°	5136.1	4971.7	4940.3	5044.9	5143.6	5110.7	4874.6	4743.1
5080.8	20°	4835.7	4548.8	4520.4	4720.7	5001.6	5145.1	4974.7	4853.7
4920.9	22.5°	4518.9	4209.6	4143.8	4365.0	4787.9	5155.5	5101.7	4980.7
4744.6	25°	4218.6	3907.7	3842.0	4048.2	4550.3	5137.6	5239.2	5136.1
4575.7	27.5°	3967.5	3667.1	3605.9	3812.1	4321.7	5086.8	5376.7	5303.5
4408.3	30°	3773.2	3495.3	3450.5	3649.2	4124.4	5024.0	5551.5	5511.2
4252.9	32.5°	3659.7	3456.4	3472.9	3635.8	4018.3	4955.3	5718.9	5738.3
4176.7	35°	3771.7	3780.7	3924.2	3991.4	4116.9	4944.8	5946.0	6022.2
4267.9	37.5°	4329.1	4640.0	4937.3	4882.0	4599.6	5065.9	6285.2	6427.2
4665.4	40°	5278.1	5916.1	6398.8	6188.1	5476.8	5436.5	6773.9	6986.1
5370.7	42.5°	6437.7	7519.6	8314.6	7749.7	6608.0	6085.0	7471.8	7742.2
6224.0	45°	7661.5	9496.6	10748.9	9574.3	7814.0	6993.6	8528.3	8740.5
7023.5	47.5°	8951.2	11899.5	13519.4	11597.7	8931.7	8027.7	9968.8	10018.1
7781.1	50°	10361.8	14534.1	16343.7	13619.5	10010.7	9212.7	11729.2	11672.4
8664.3	52.5°	11705.3	17243.3	19108.3	15650.4	10958.1	10683.1	13771.9	13655.4
9871.7	55°	12987.4	19951.1	21889.3	17602.0	11851.7	12625.8	16198.8	15493.4
11612.6	57.5°	14474.3	22385.4	24755.4	19562.6	13101.0	15148.2	18912.5	16560.4
14946.5	60°	16672.5	25151.4	27996.7	22249.4	15477.0	17799.2	19885.3	16357.2
18939.4	62.5°	19478.9	27694.8	30353.3	24882.5	17863.5	18298.3	18452.3	14791.1
18125.0	65°	20024.3	28338.9	30486.3	25586.3	17555.6	15521.8	15064.6	11889.1
16189.8	67.5°	18577.8	27174.8	28627.3	24275.8	15529.3	11995.2	11304.8	8625.4
14919.6	70°	16954.9	24955.7	25387.5	22047.7	13658.4	8822.7	7634.6	5535.1
14049.9	72.5°	15291.7	21995.4	21101.7	19147.1	12004.1	6424.2	5506.7	3934.6
12811.1	75°	13316.2	18102.6	16621.7	15908.9	9938.9	5041.9	3983.9	2715.2
11019.4	77.5°	10663.7	12742.3	12346.3	12331.4	7468.8	3683.6	2658.5	1702.1
8609.0	80°	7522.6	8269.7	8068.0	9287.4	5010.6	2671.9	1600.5	947.4
5992.4	82.5°	3641.7	4572.7	4693.8	5530.6	2437.3	1572.1	369.1	206.2
2343.1	85°	1425.6	2205.7	1860.5	2099.6	684.4	437.8	9.0	0.0
385.5	87.5°	159.9	255.5	234.6	185.3	83.7	17.9	0.0	0.0
0.0	90°	0.0	0.0	0.0	0.0	0.0	0.0	0.0	0.0

(END OF REPORT)